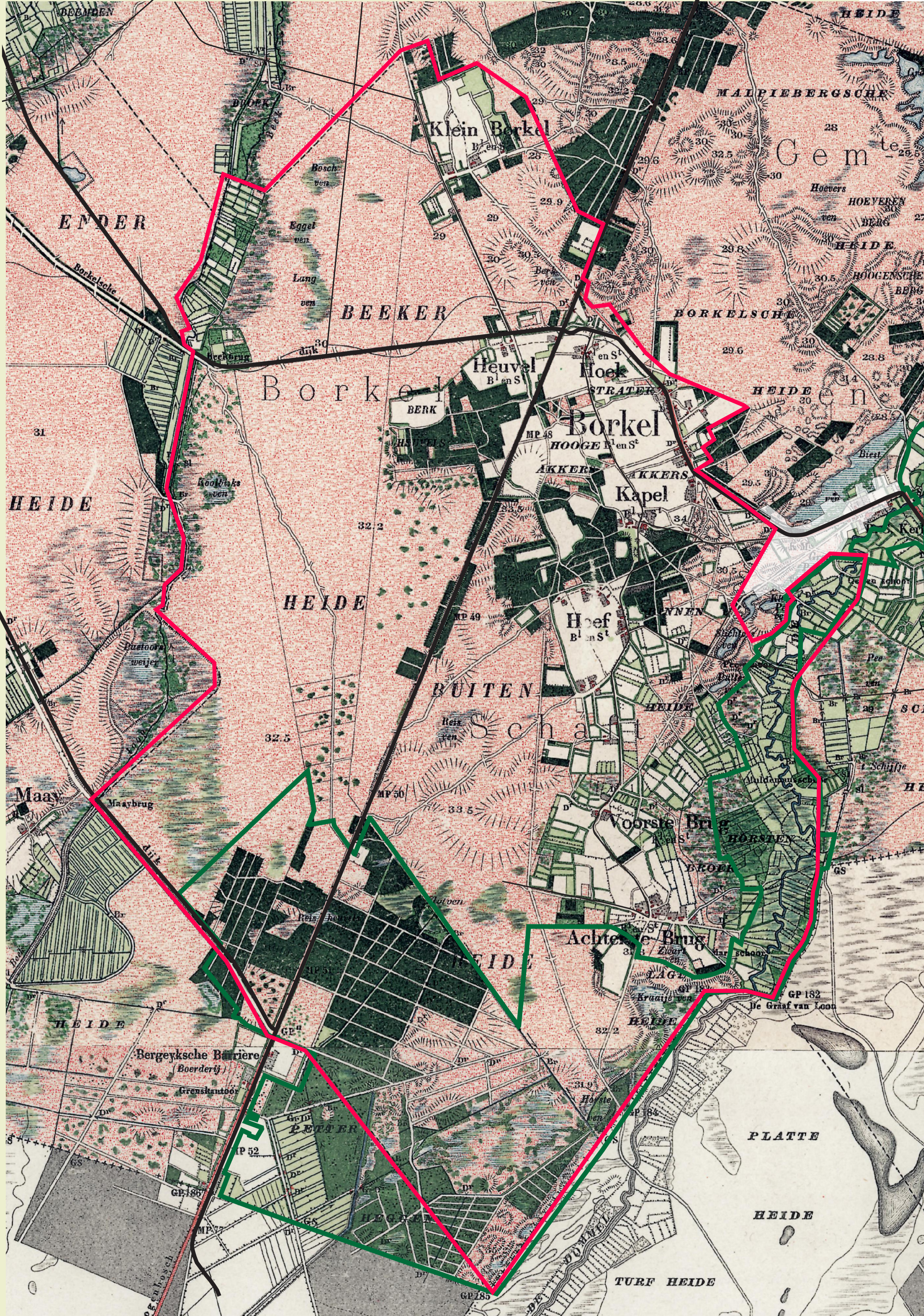
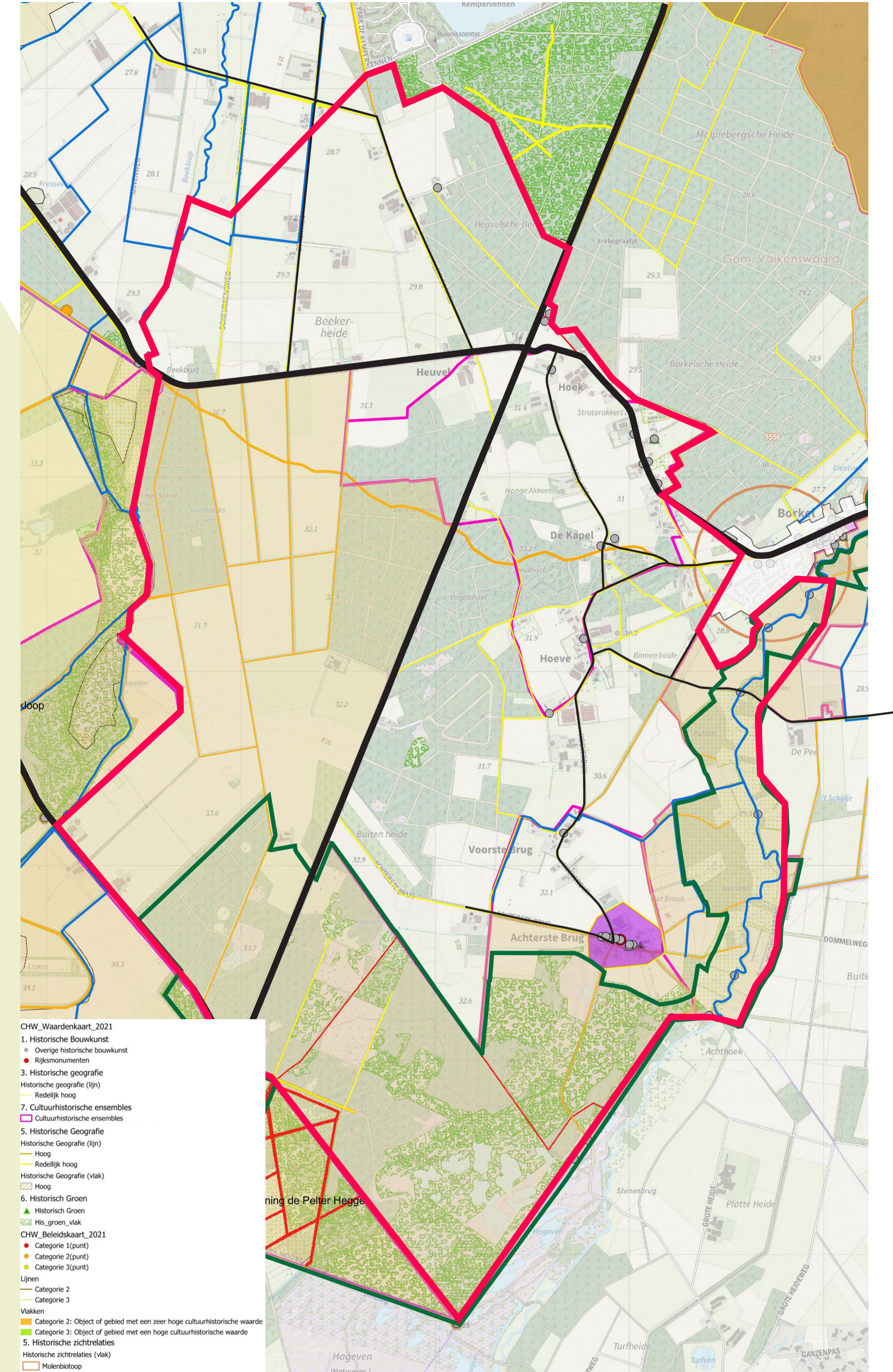


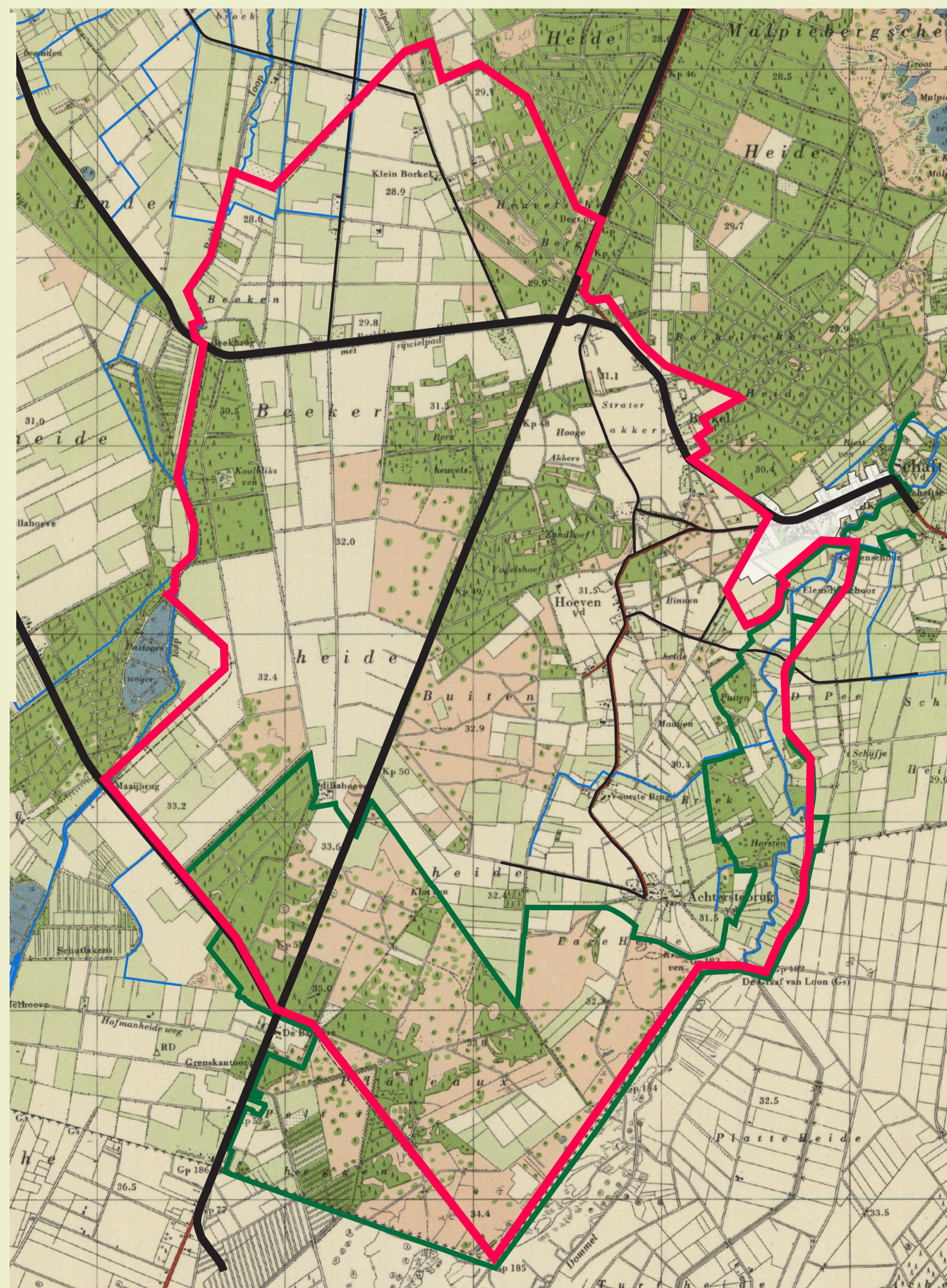
1900



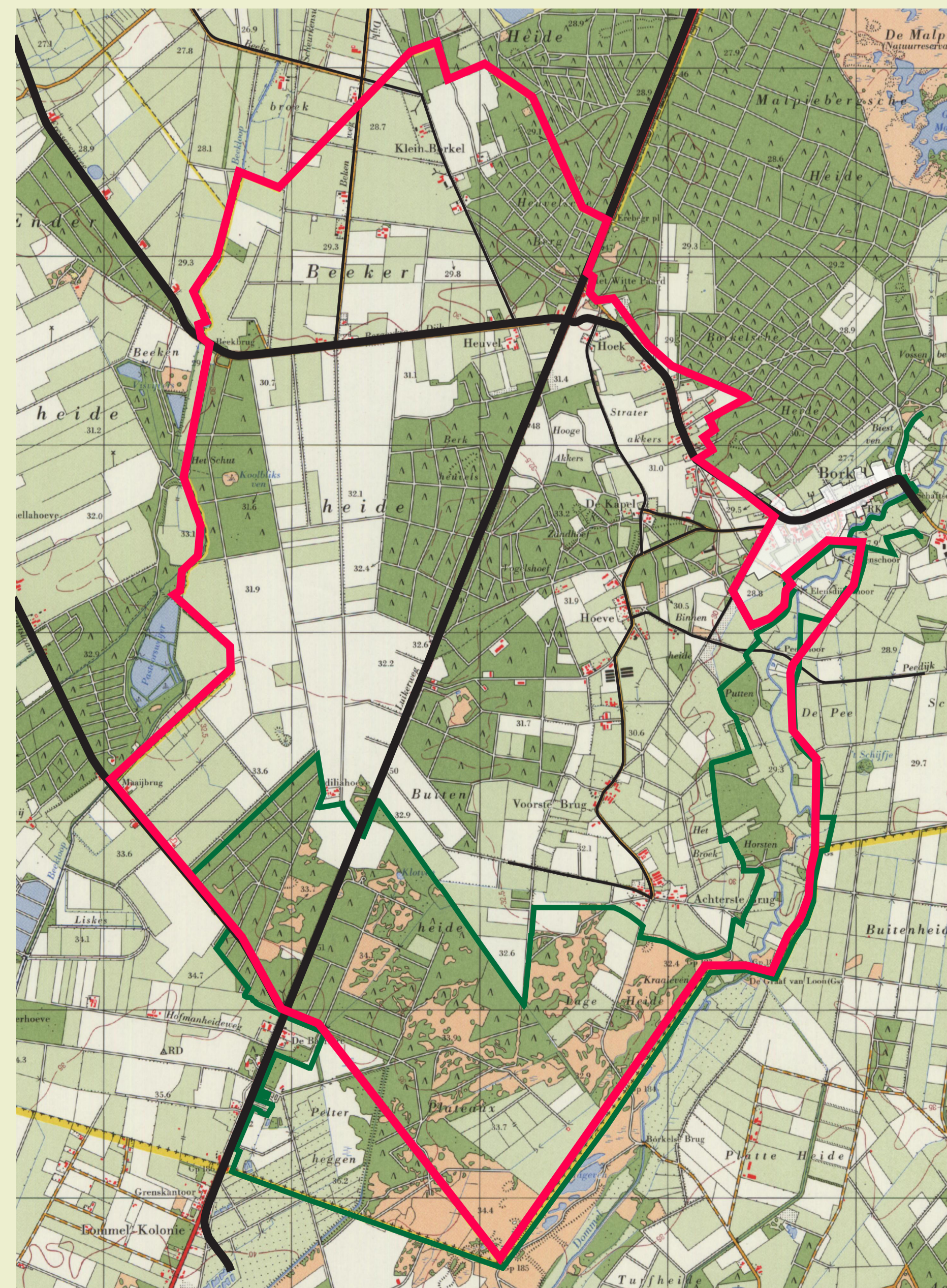
Cultuurhistorische waardenkaart



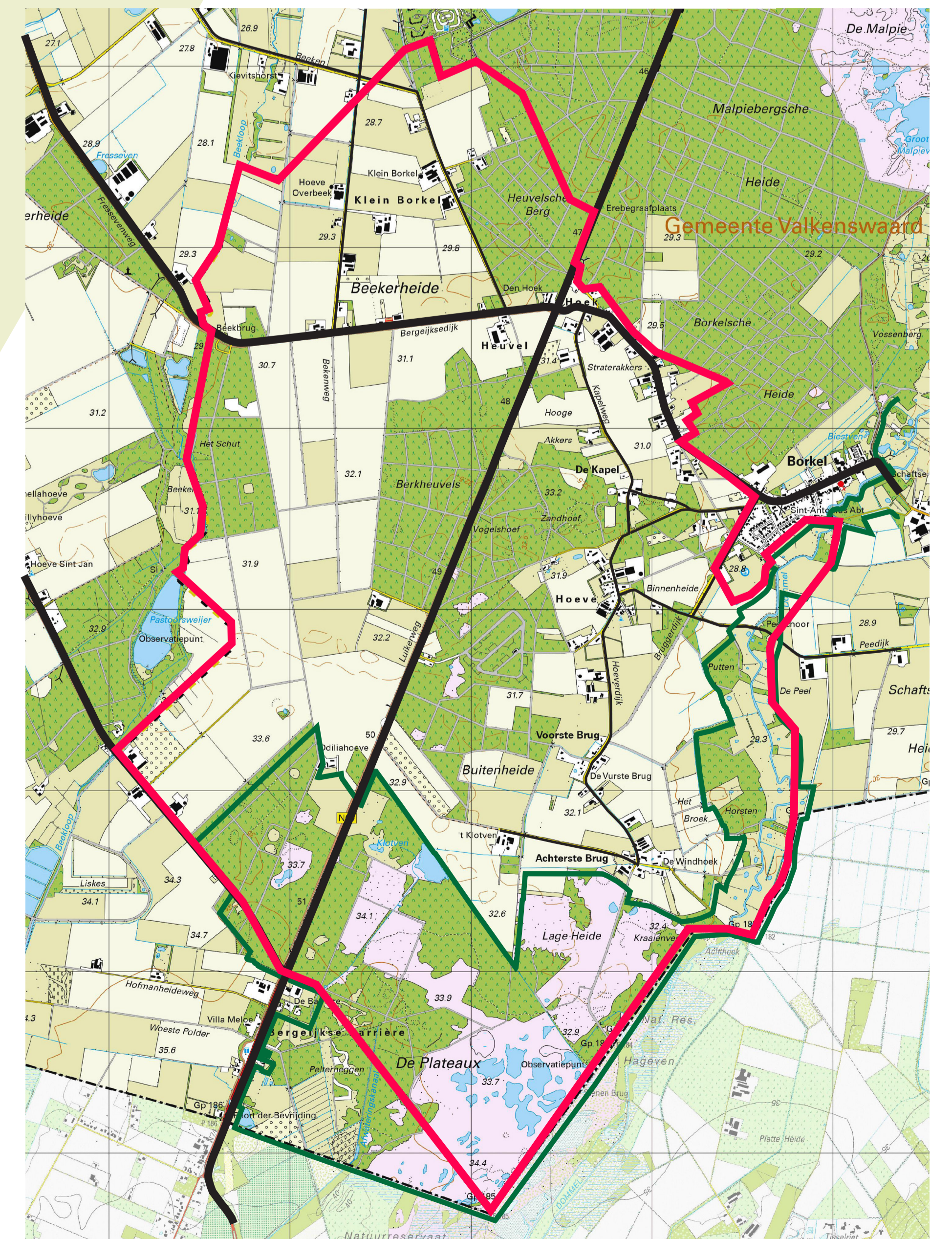
1955



1985



2024

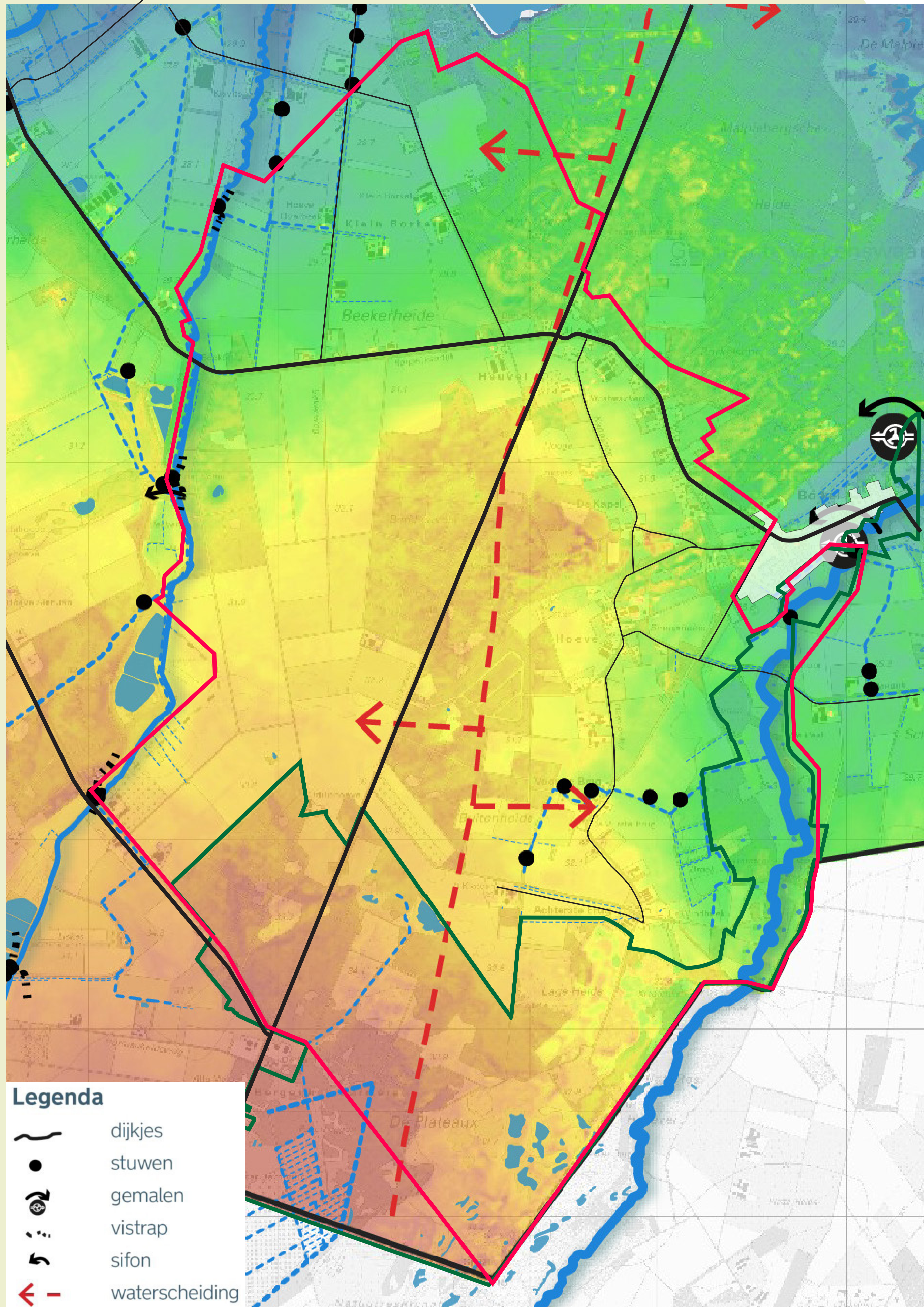


Water- en bodem systeem

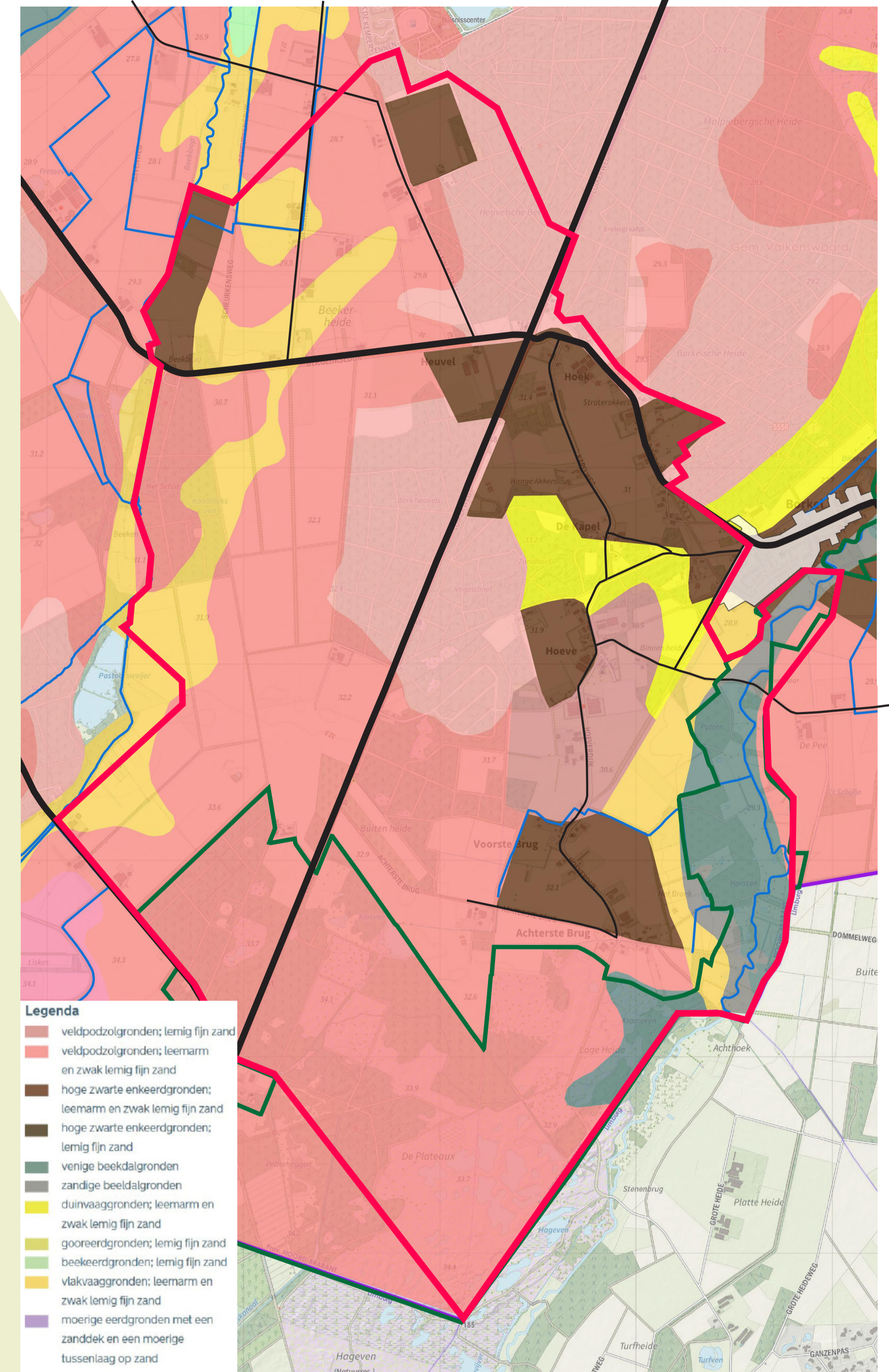
Gebiedsgerichte aanpak
GRENSCORRIDOR



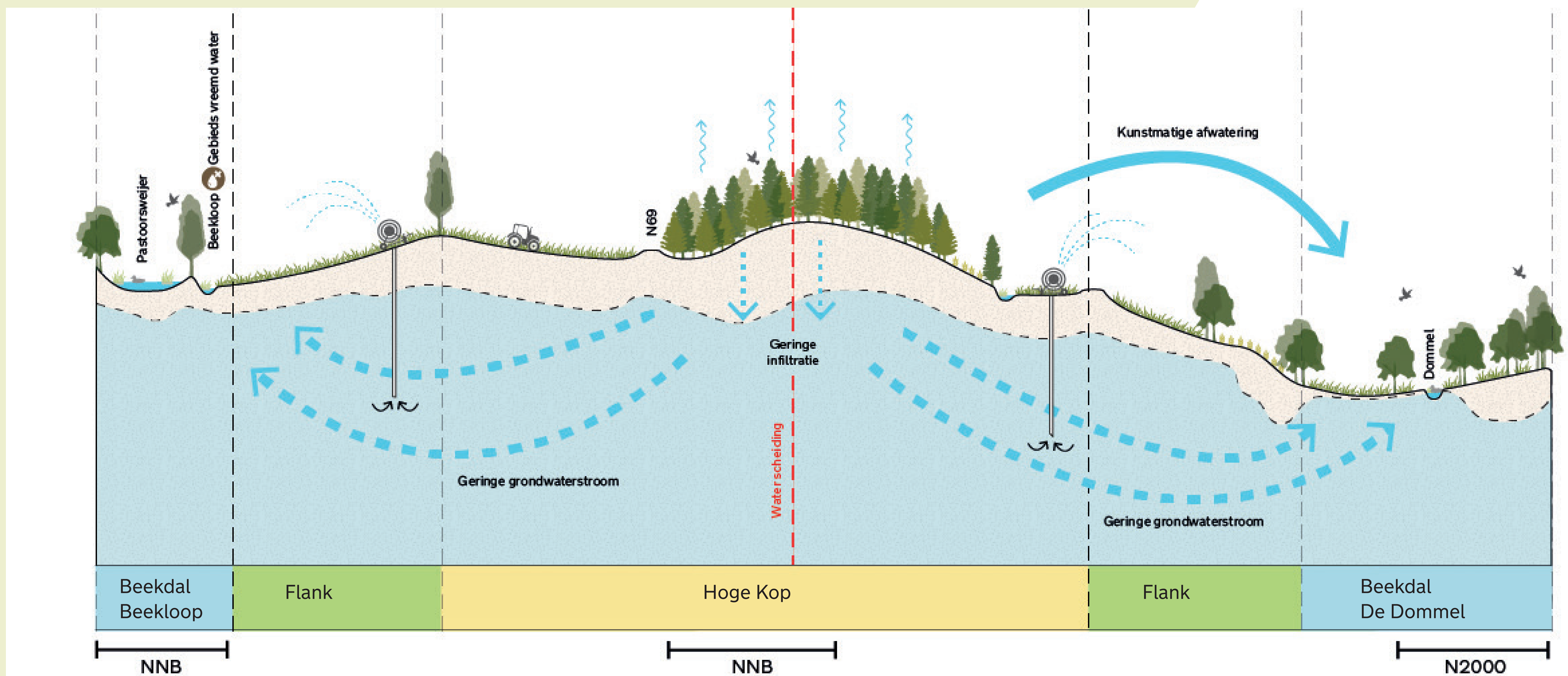
Watersysteem



Bodem

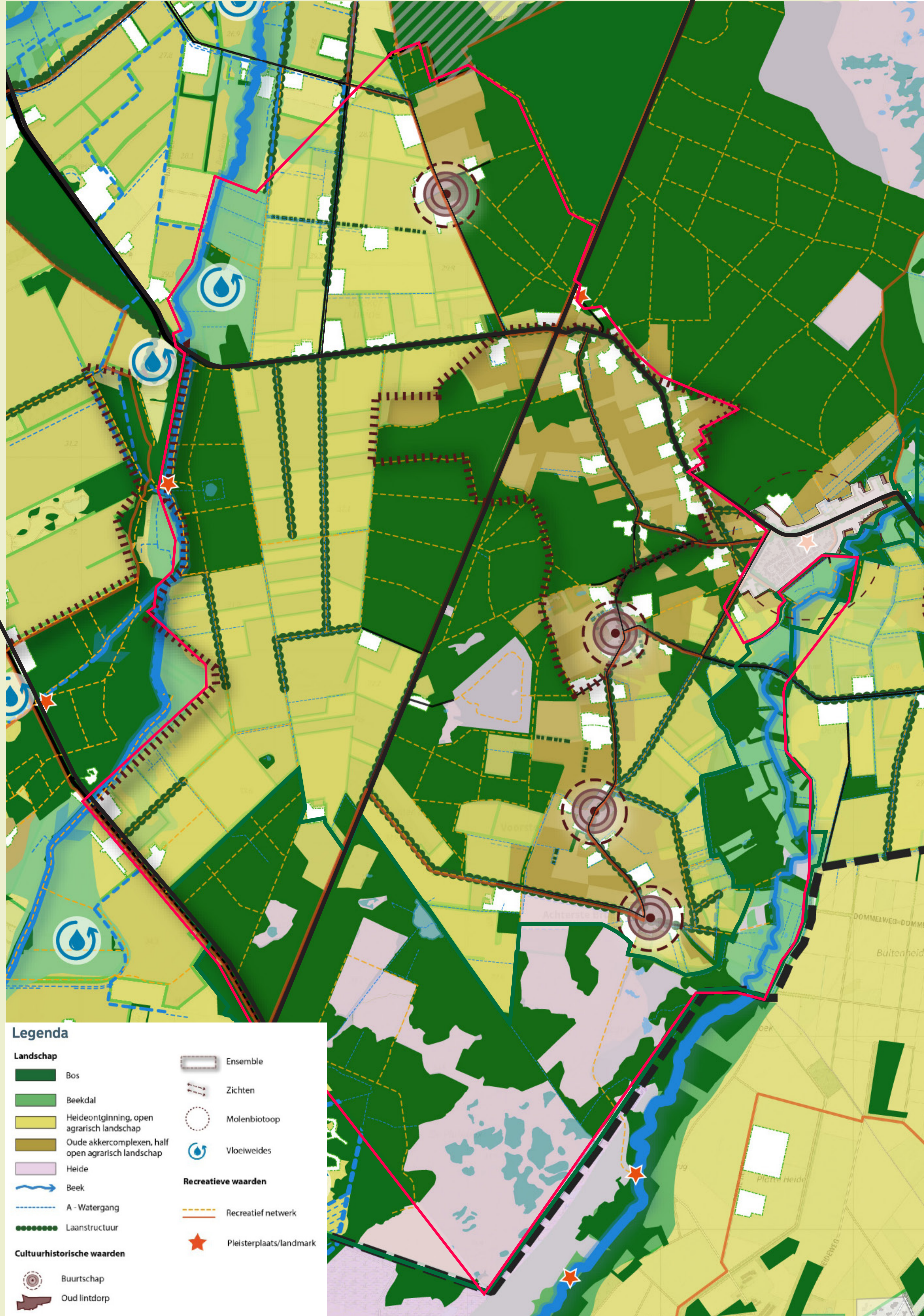


Doorsnede watersysteem

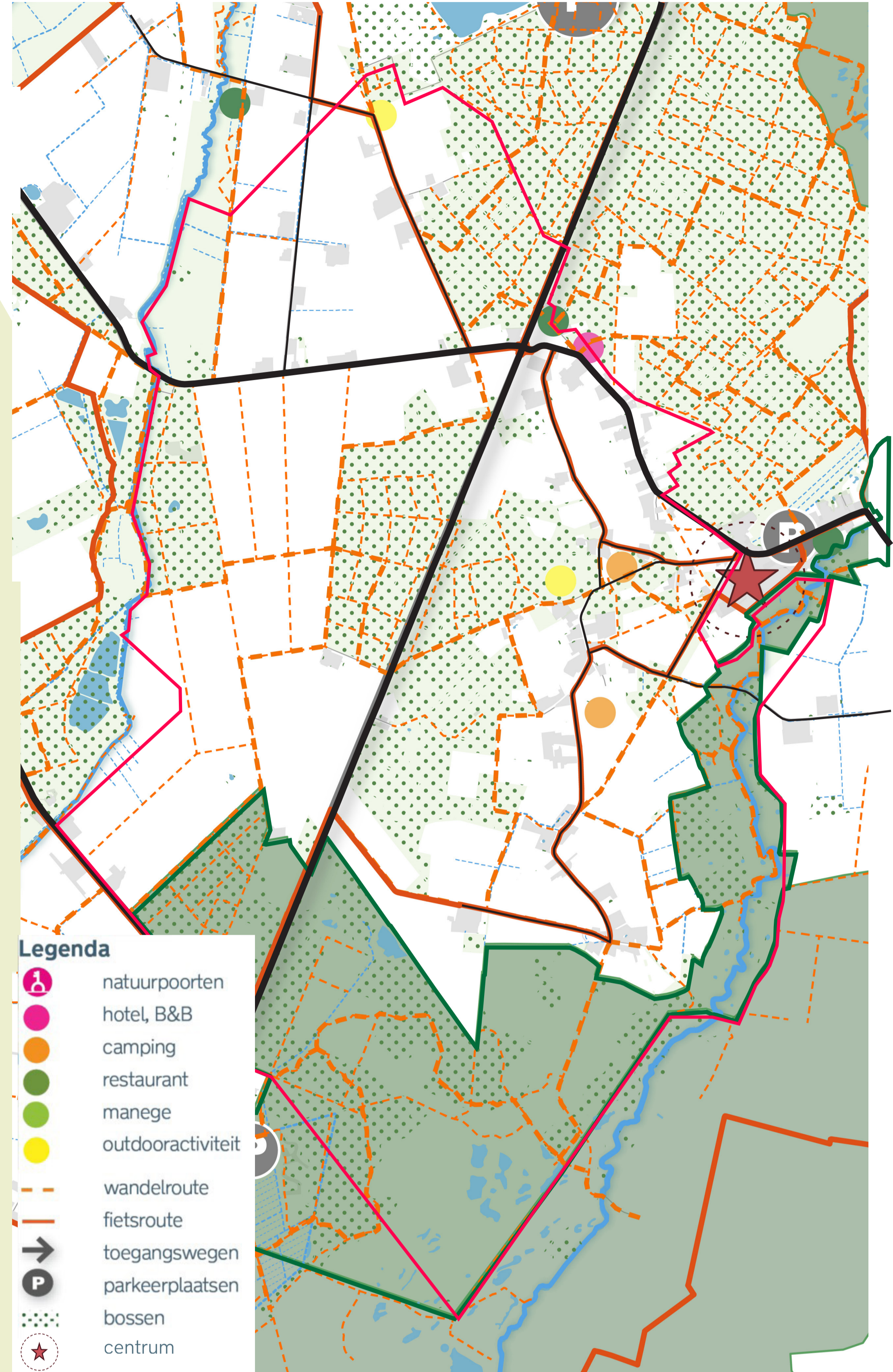


Landschappelijke waarden & leefomgeving

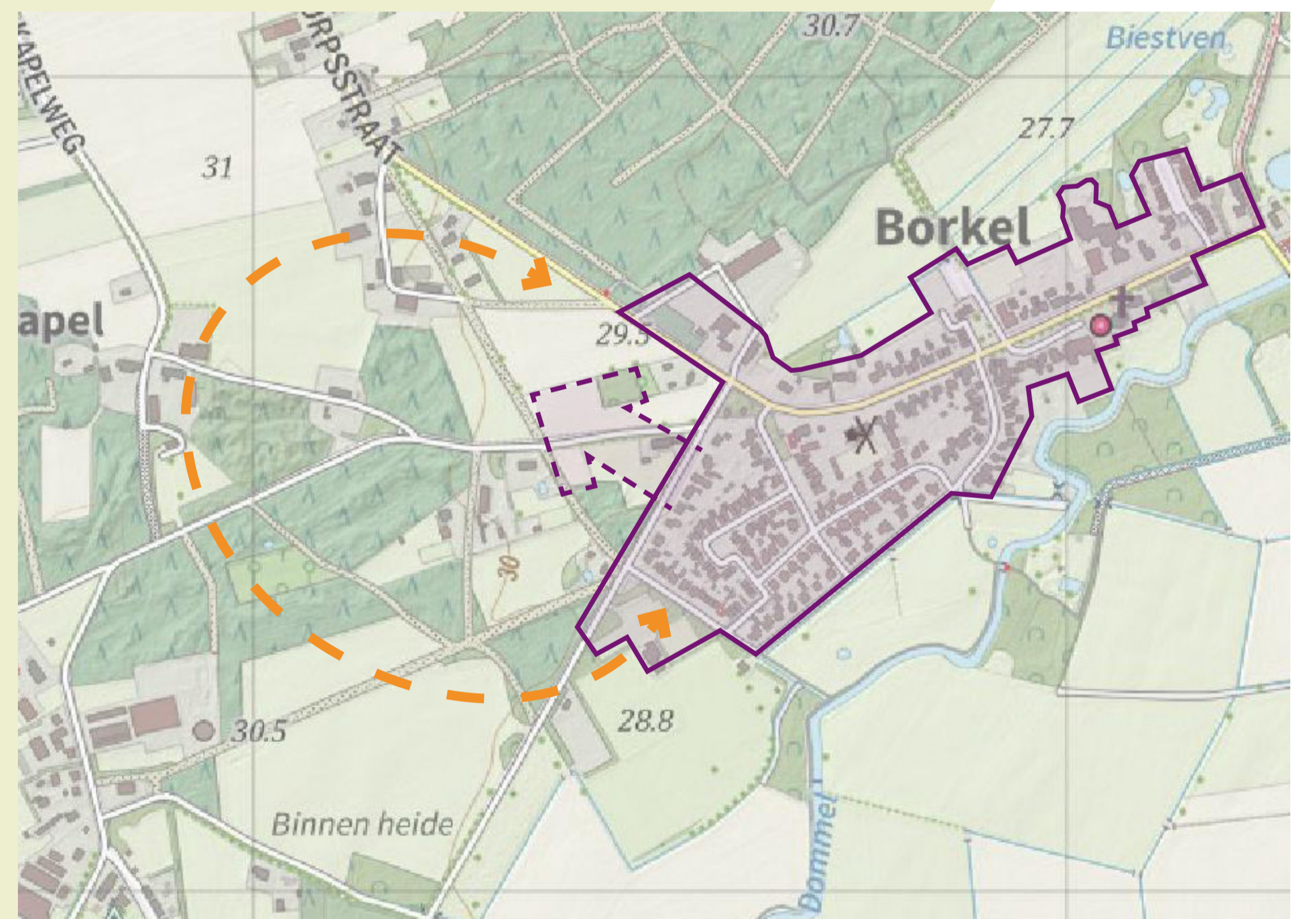
Landschappelijke waarden



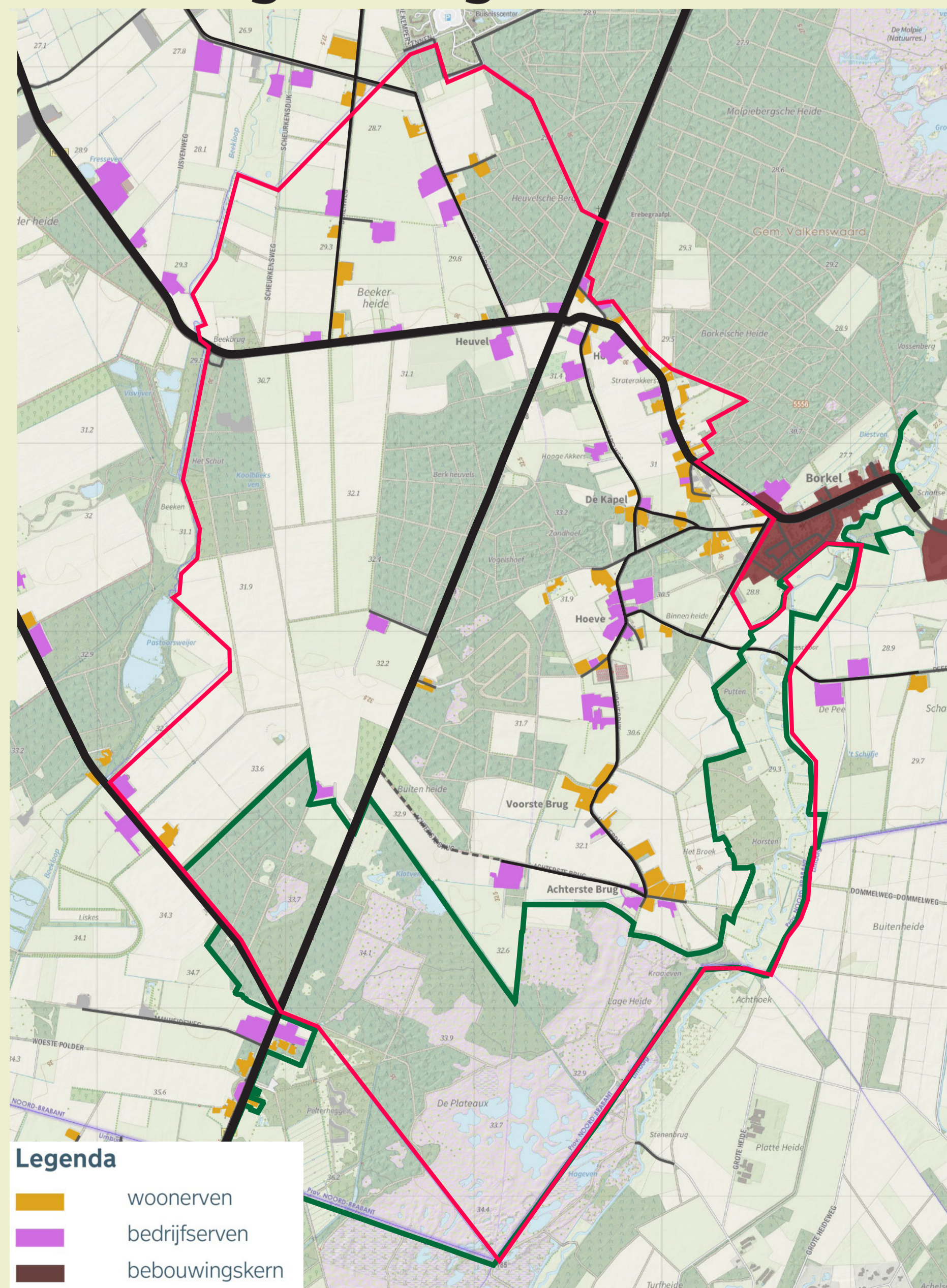
Recreatieve routes en voorzieningen



Leefomgeving bij groei Borkel



Bewoning in het gebied



Foto's gebied

Beekerhei en Koolblik



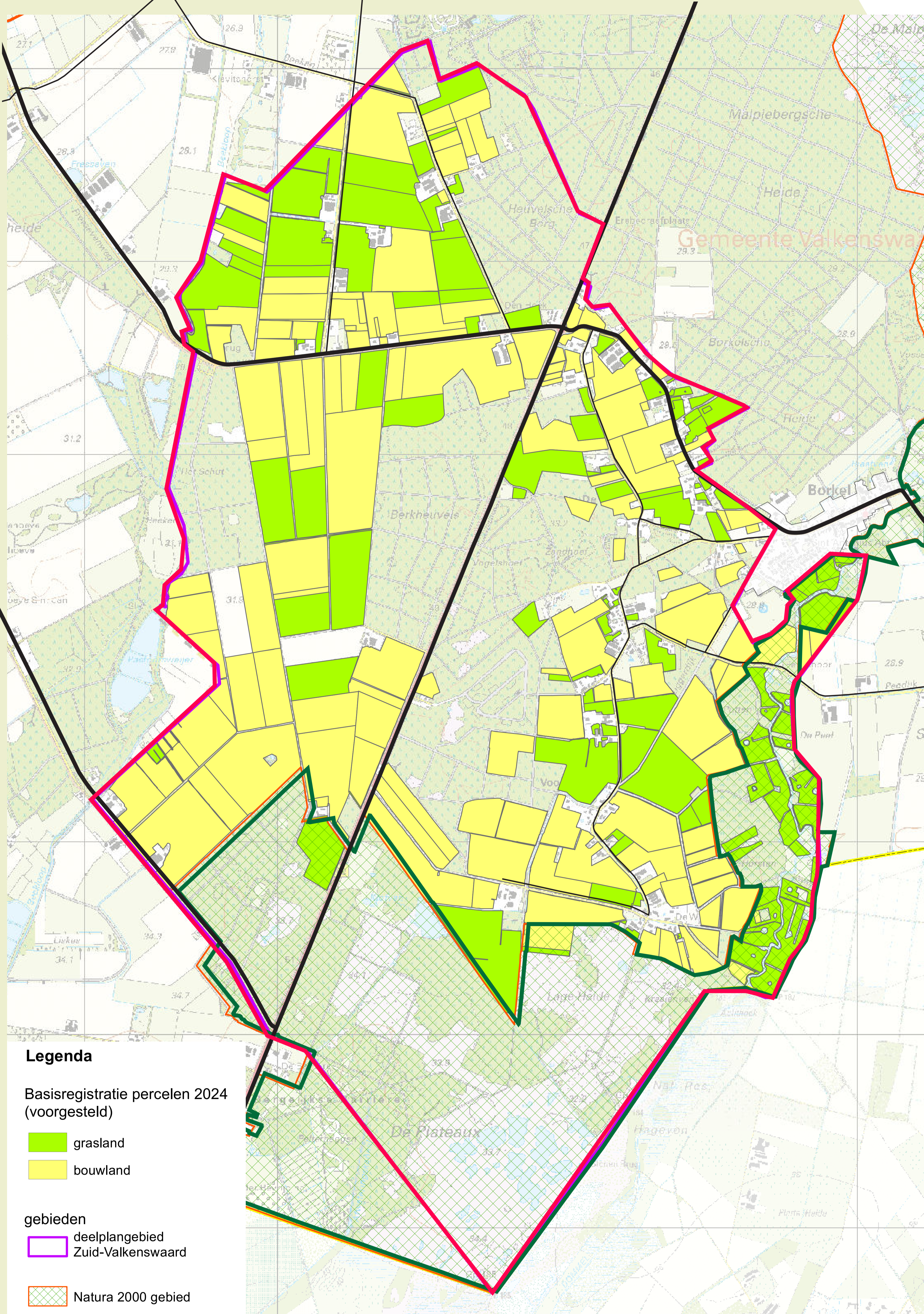
Omgeving buurtschappen



Beekdal de Dommel



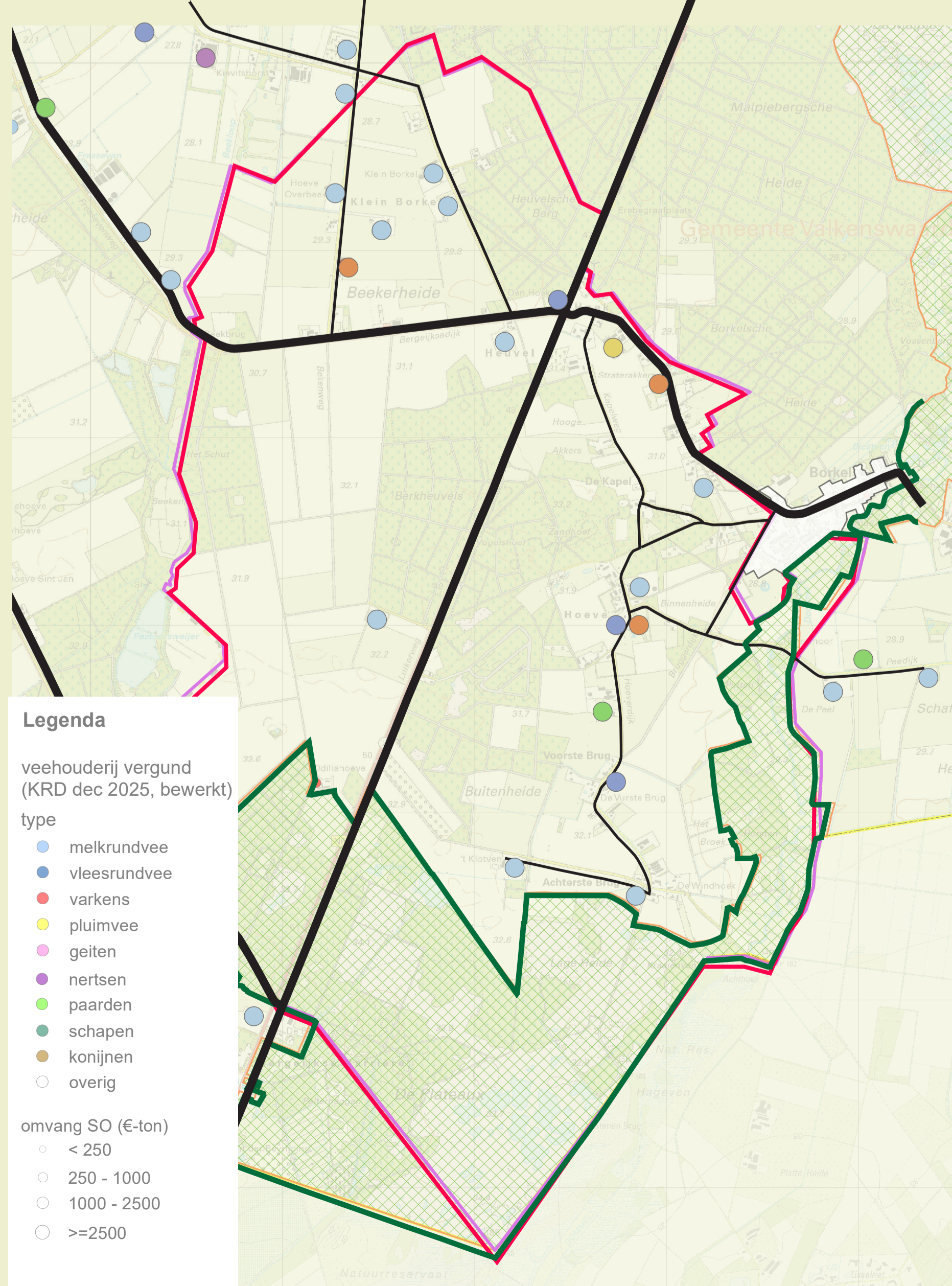
Landgebruik 2024



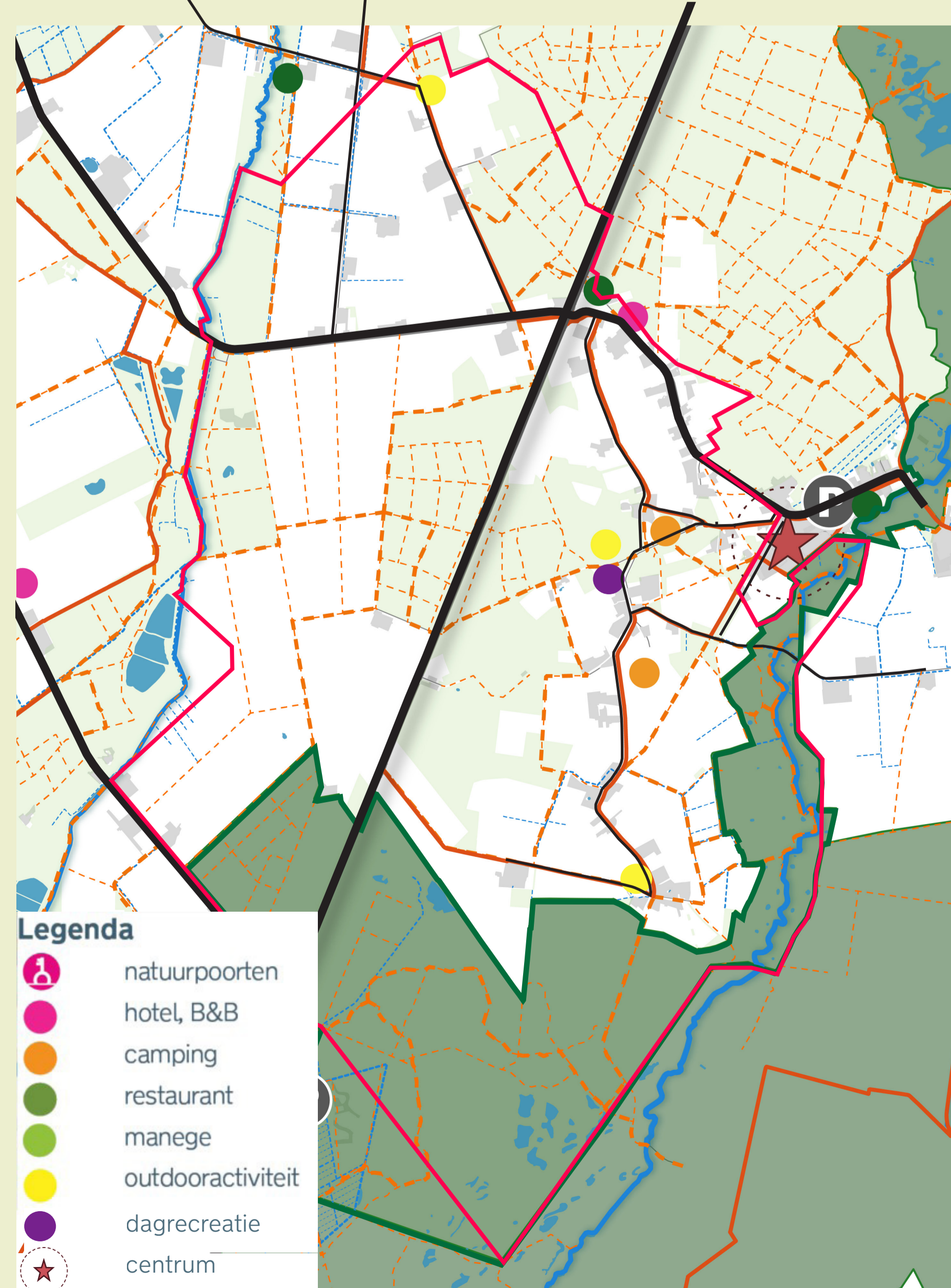
Diversiteit bedrijfserven



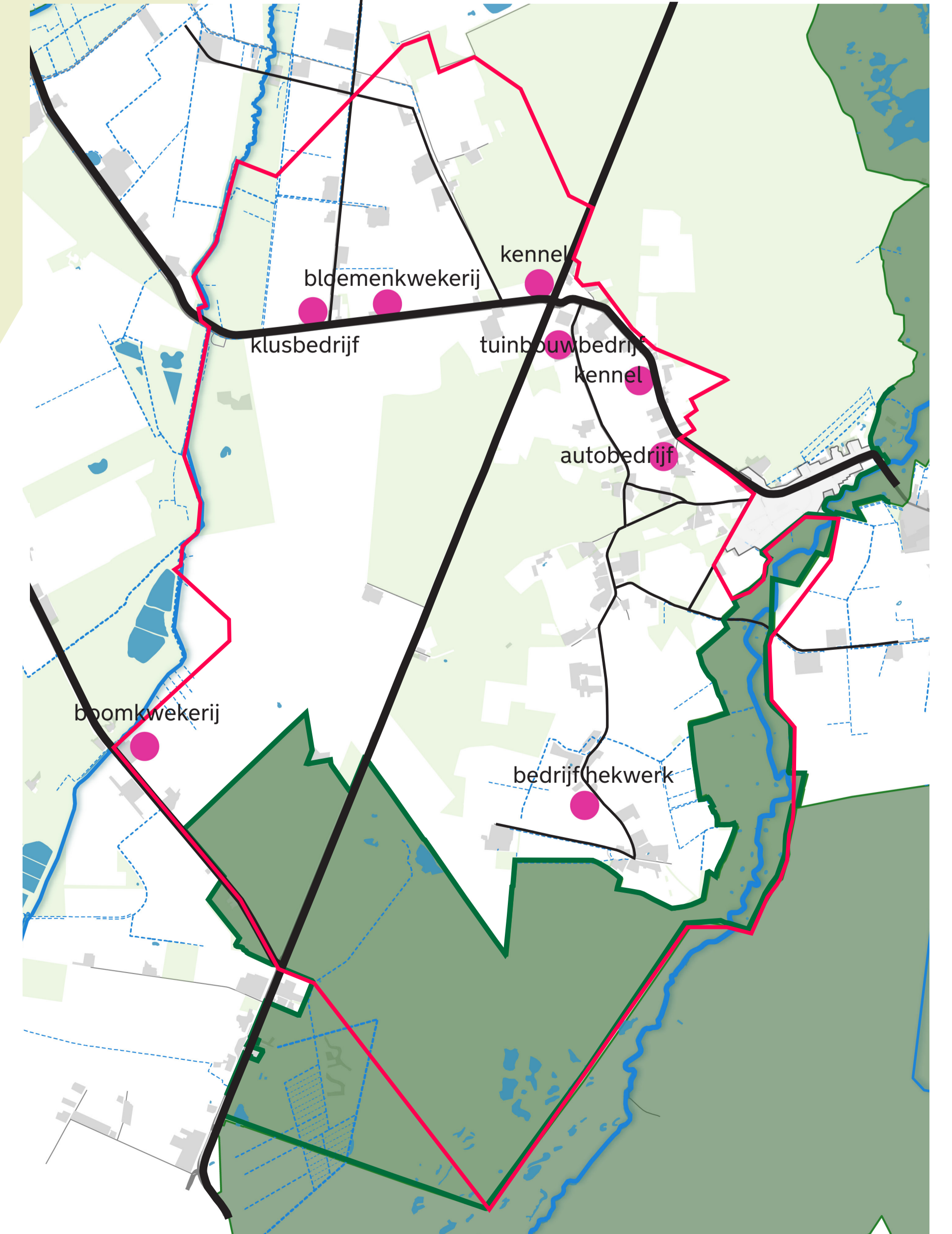
Agrarisch ondernemers



Recreatieve ondernemers

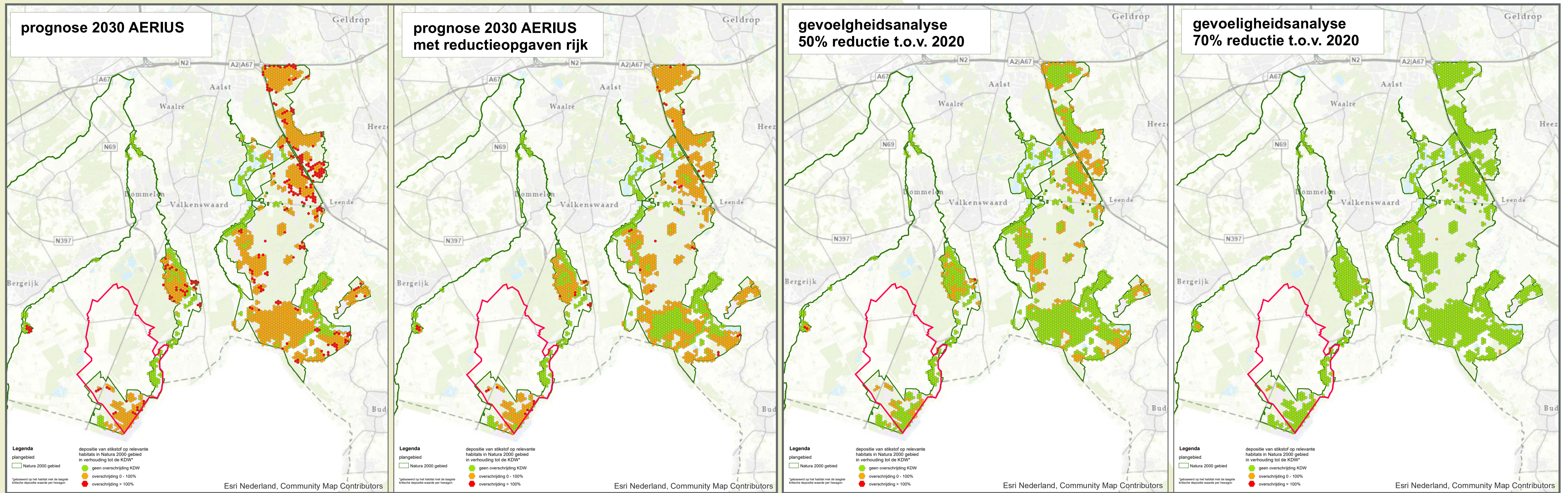


Overige ondernemers



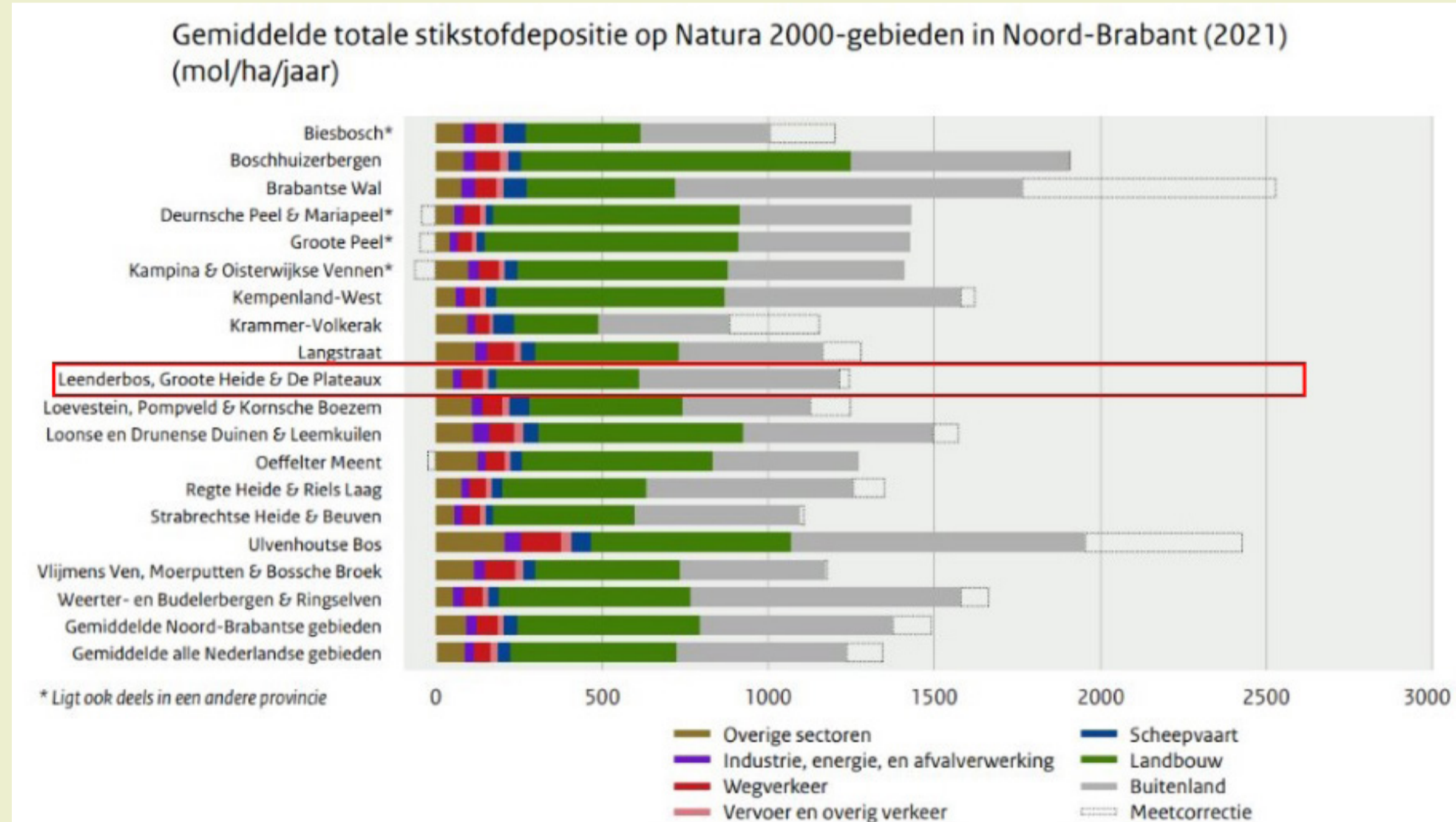
Overbelasting natuur en prognoses

Overbelasting neemt af, maar voor structurele onderbelasting voor alle habitattypen is zeer forse stikstofreductie noodzakelijk

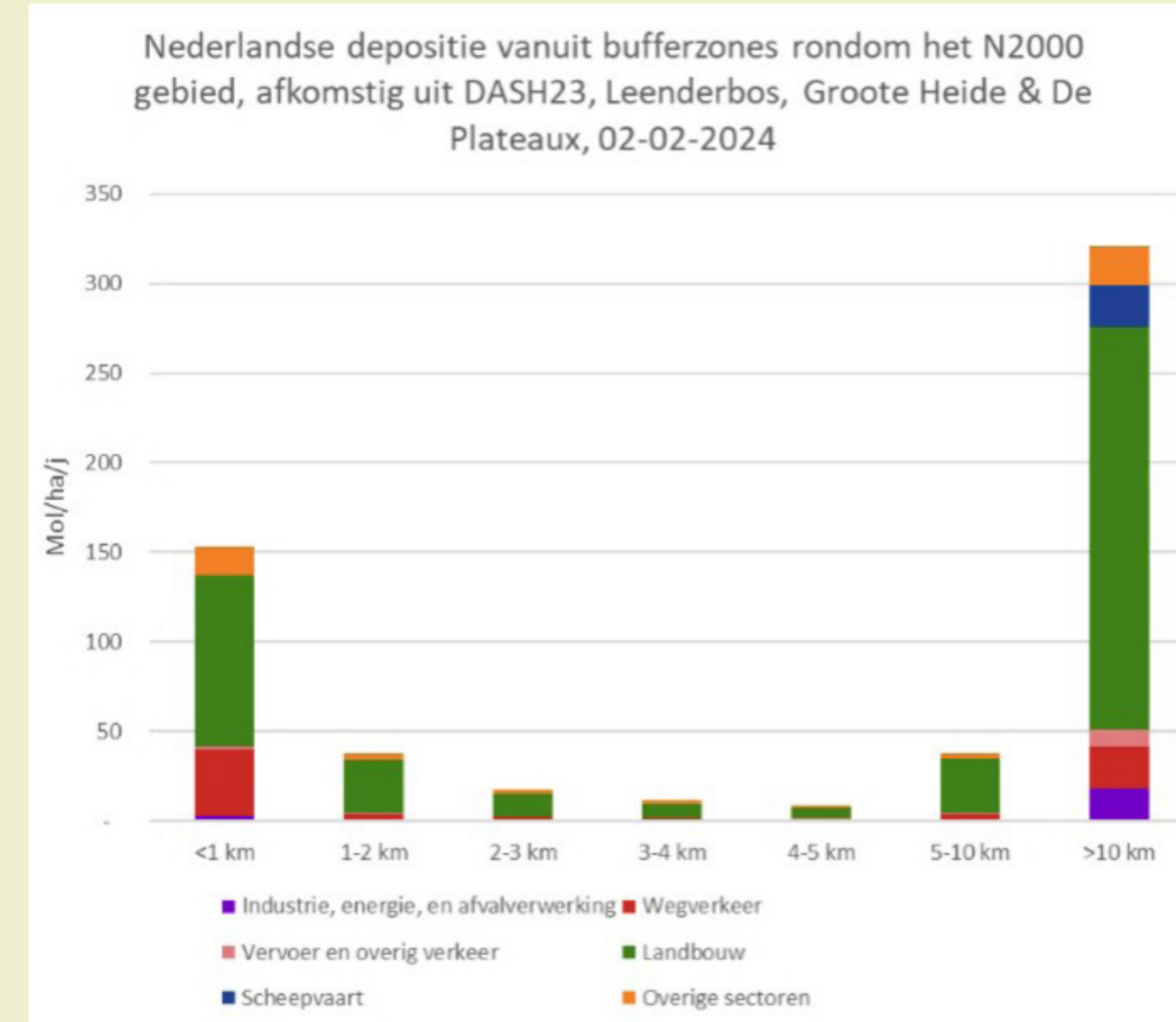


Herkomst stikstof

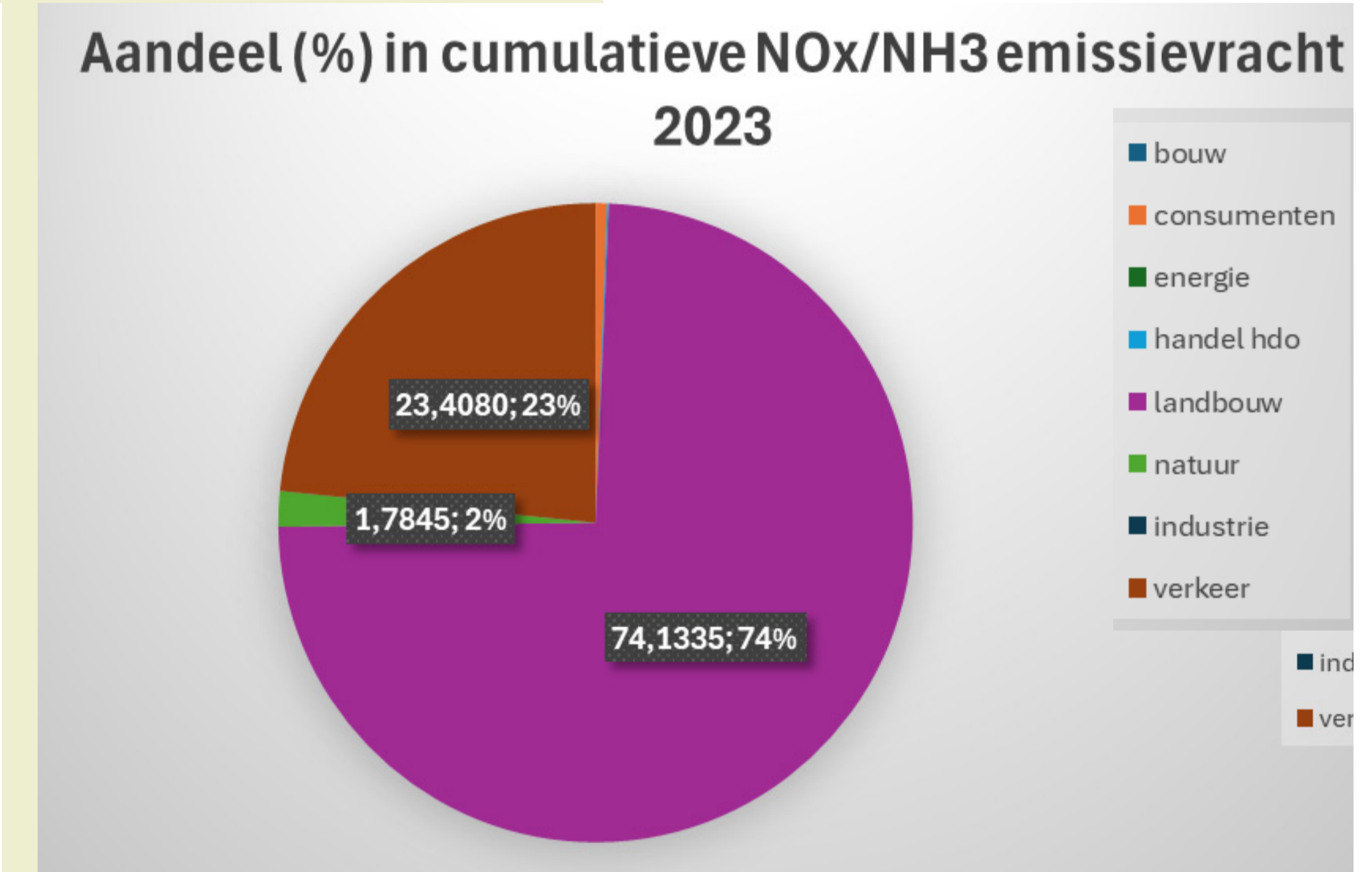
Overall GGA's



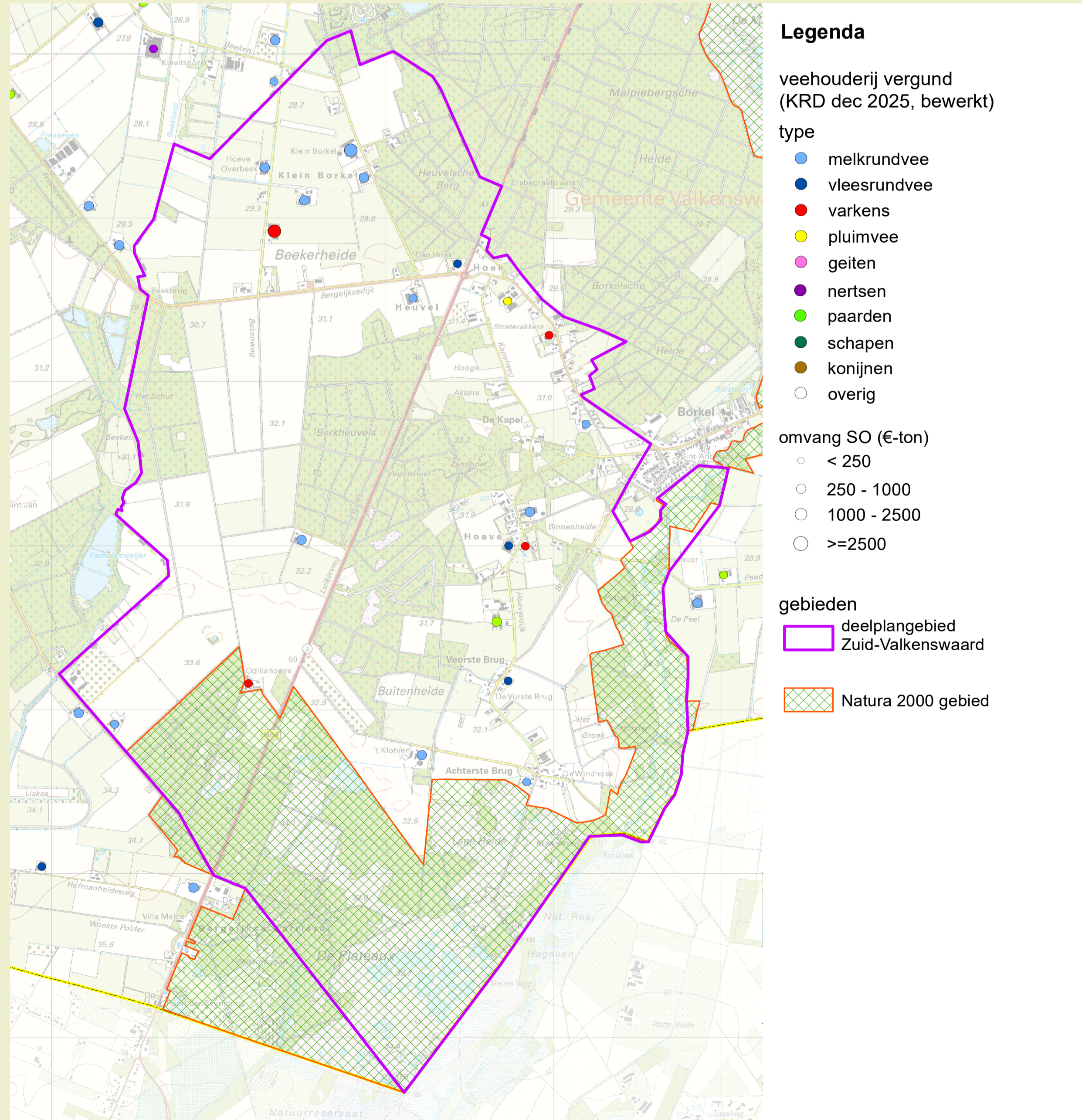
GGA Grenscorridor



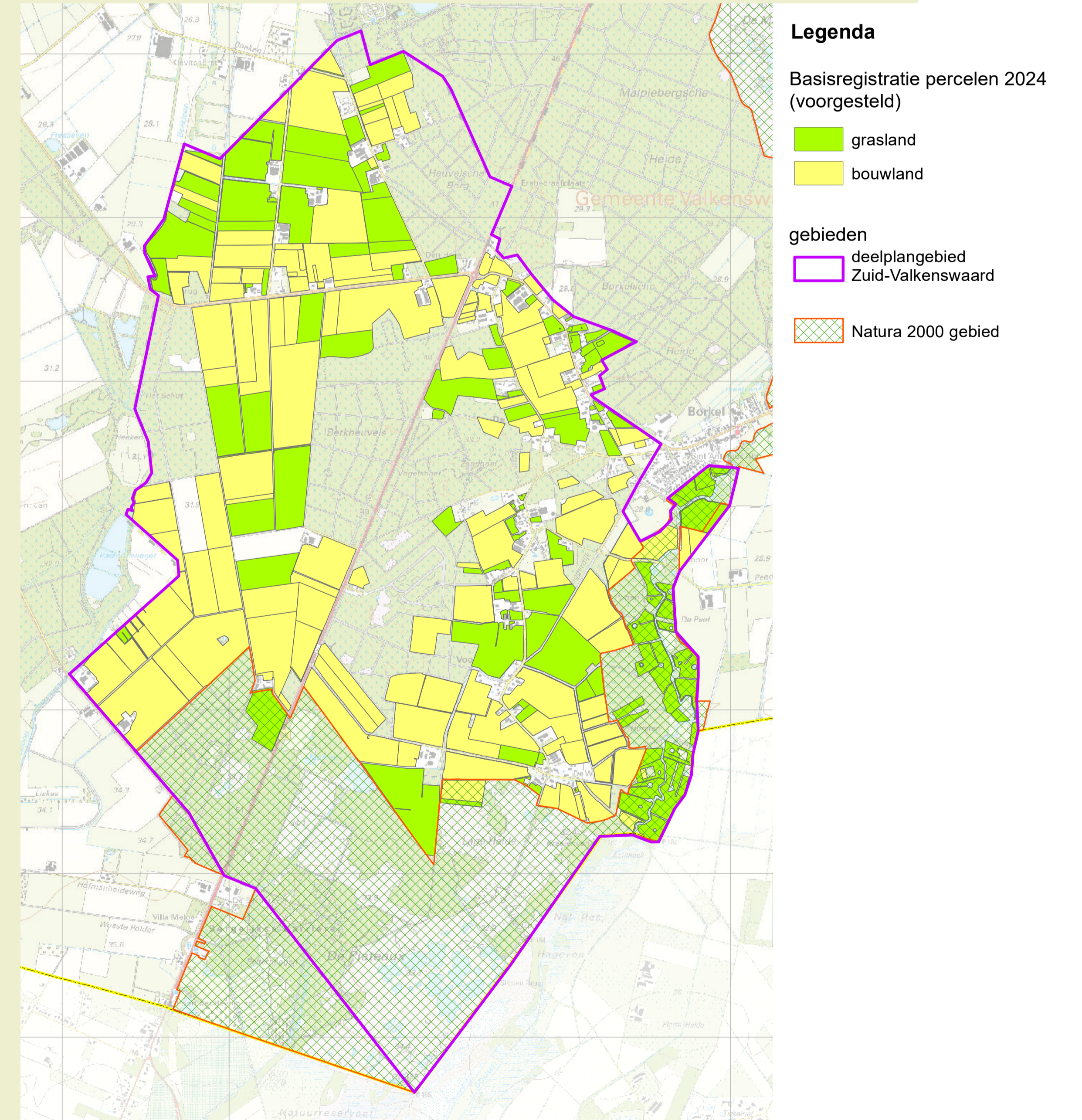
Deelgebied Valkenswaard Zuid



Vergunningen veehouderij deelgebied



Gewaspercelen deelgebied



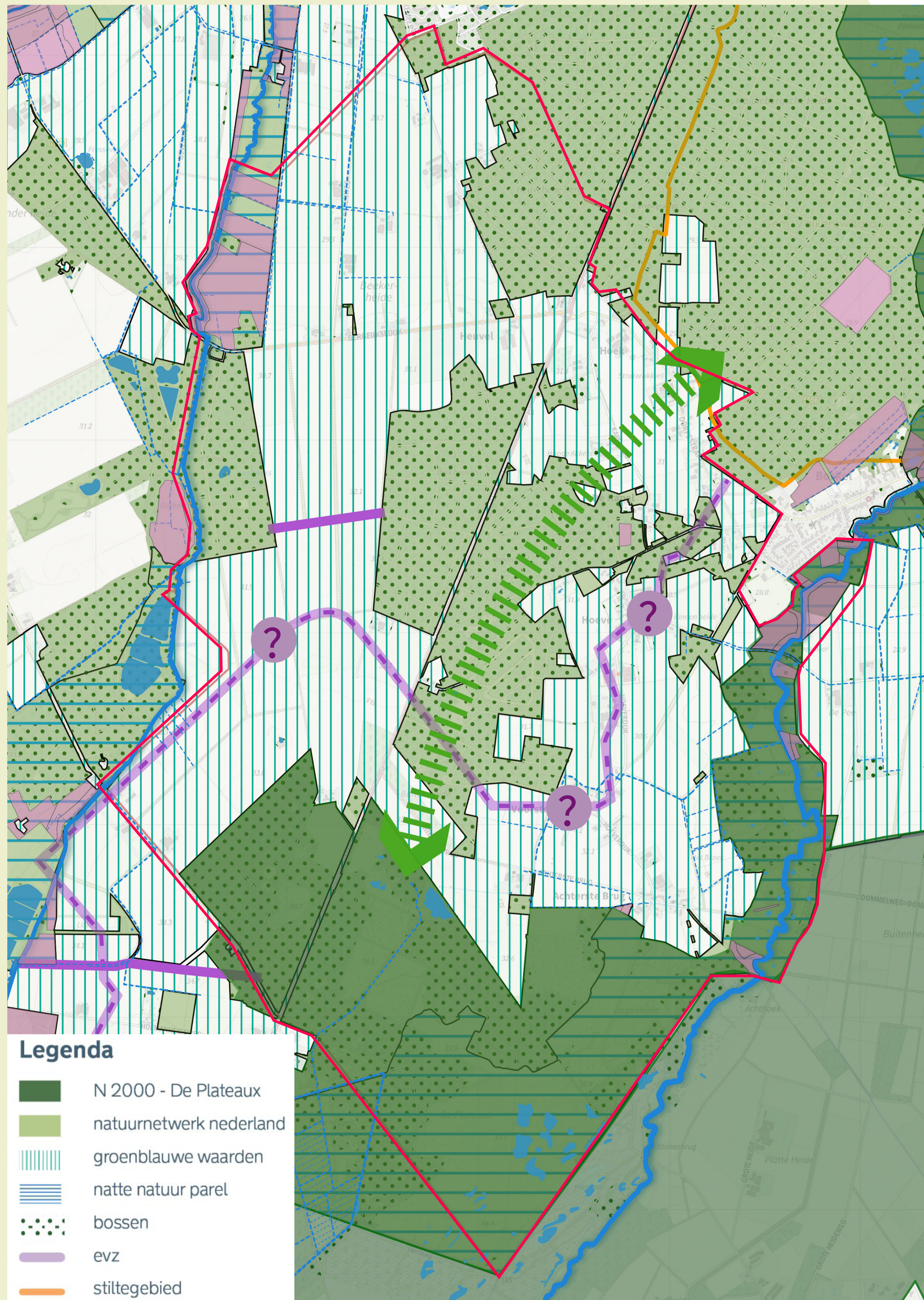
Analyse veehouderij

	Maximale depositie Leenderbos, Grootte Heide & De Plateaux	Gemiddelde depositie Leenderbos, Grootte Heide & De Plateaux
Recent gestopt	47,39 mol/ha/jaar	2,19 mol/ha/jaar
Opgave OV staleisen	12,82 mol/ha/jaar	-

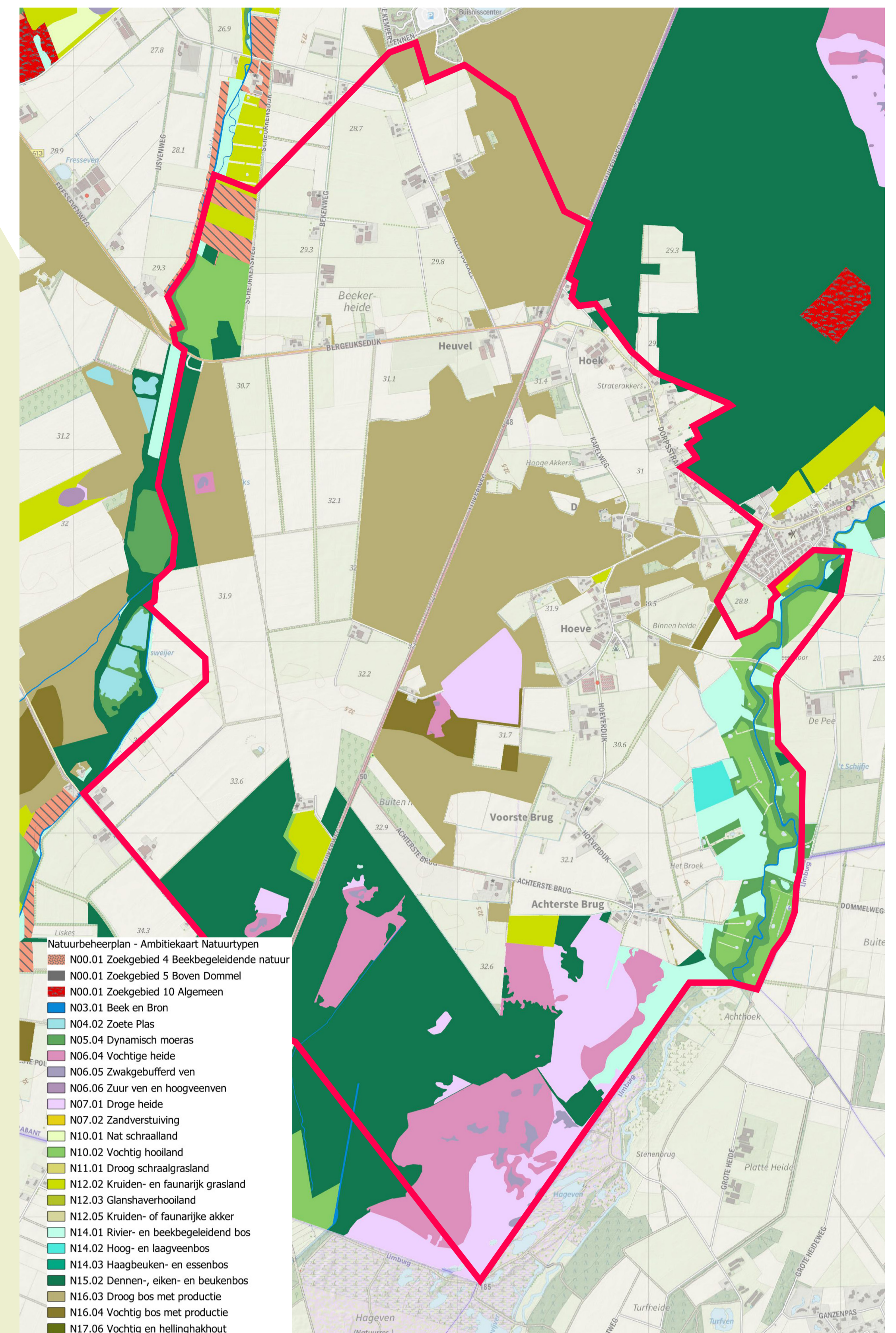
Veel 'slapende' vergunningen van reeds gestopte bedrijven nog in bestand. Correctie voor reeds gestopte bedrijven en staleisenbesluit



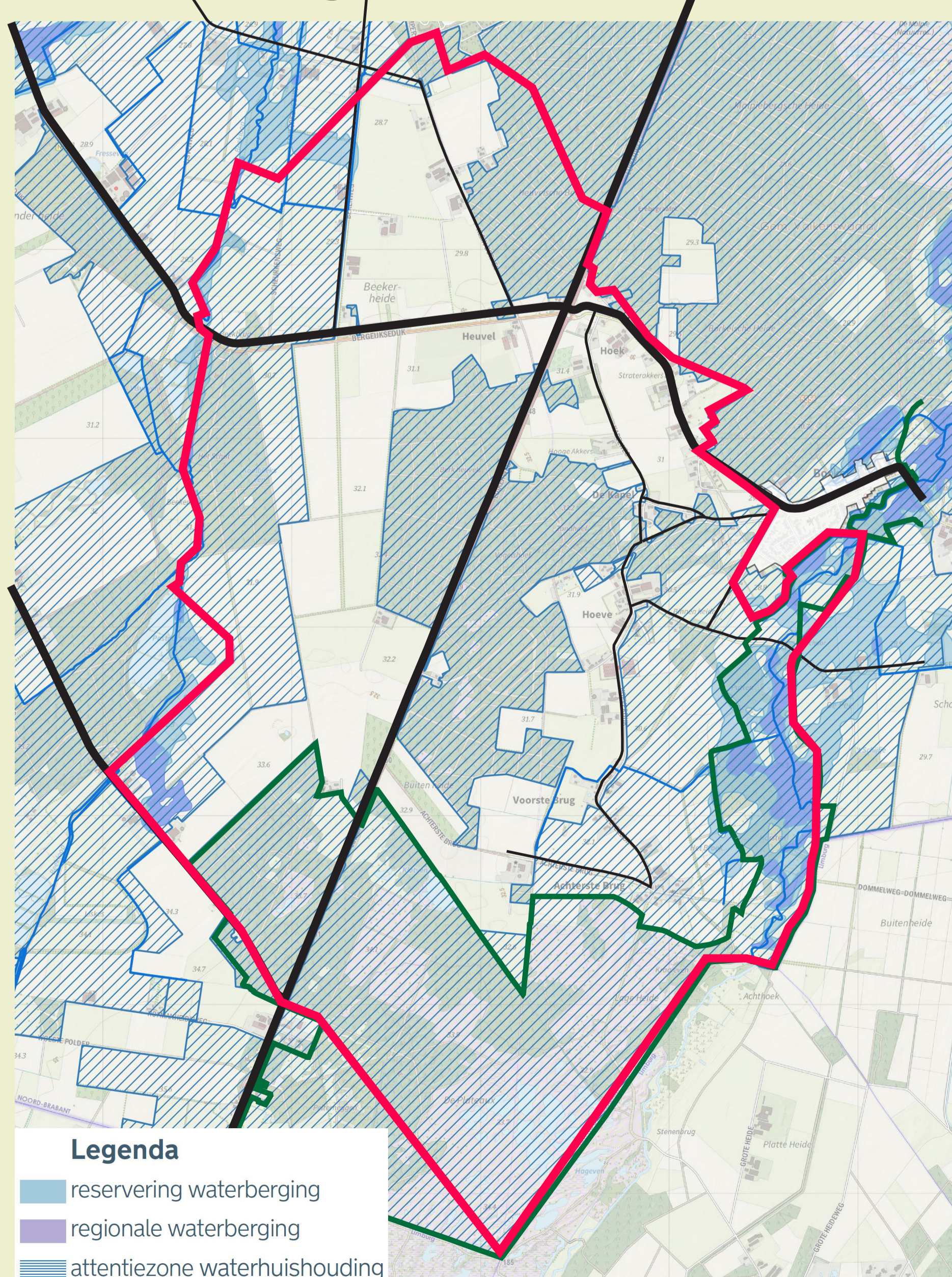
Natuurbeleid



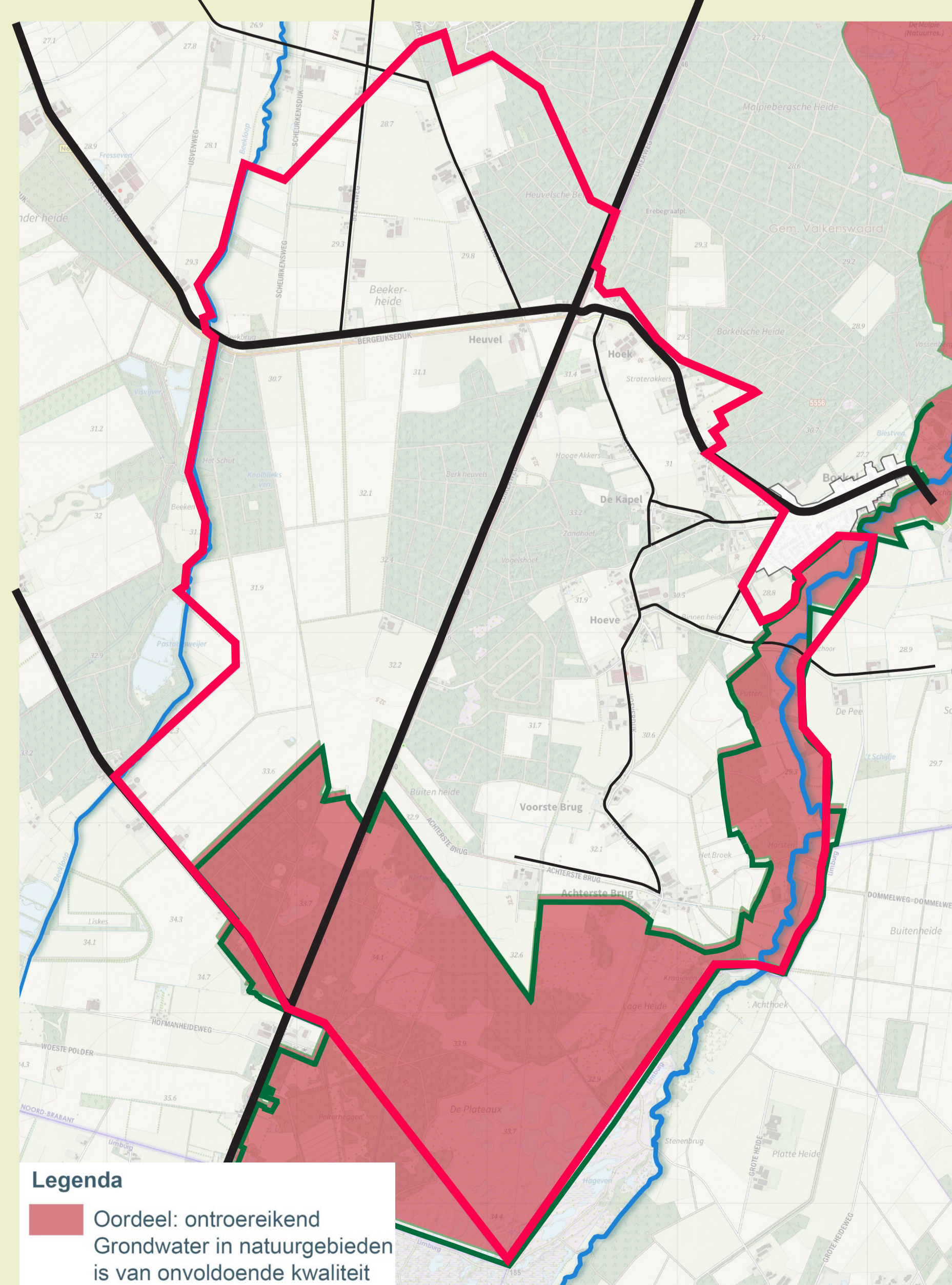
Ambitiekaart natuur



Verordening Ruimte - attentiezone



Waterkwaliteit



Kaderrichtlijn water

Beschaduwing
Dommel: slecht
Beekloop: goed

Stroomsnelheid
Dommel: goed
Beekloop: matig/slecht

Meandering
Dommel: matig
Beekloop: slecht

Zinkgehalte
Gehalte zink voldoet niet aan normen in beide beken